



SCOTTISHPOWER  
RENEWABLES



# East Anglia ONE North Offshore Windfarm

## National Grid GIS Substation Photomontages:

Figure 29.21 Update Viewpoint 9:  
B1121 Aldeburgh Road (south of  
Friston)

Applicant: East Anglia ONE North Limited  
Document Reference: ExA.AS-28.D8.V1\_05  
SPR Reference: EA1N-DWF-Env\_Rep-IBR-000555\_05

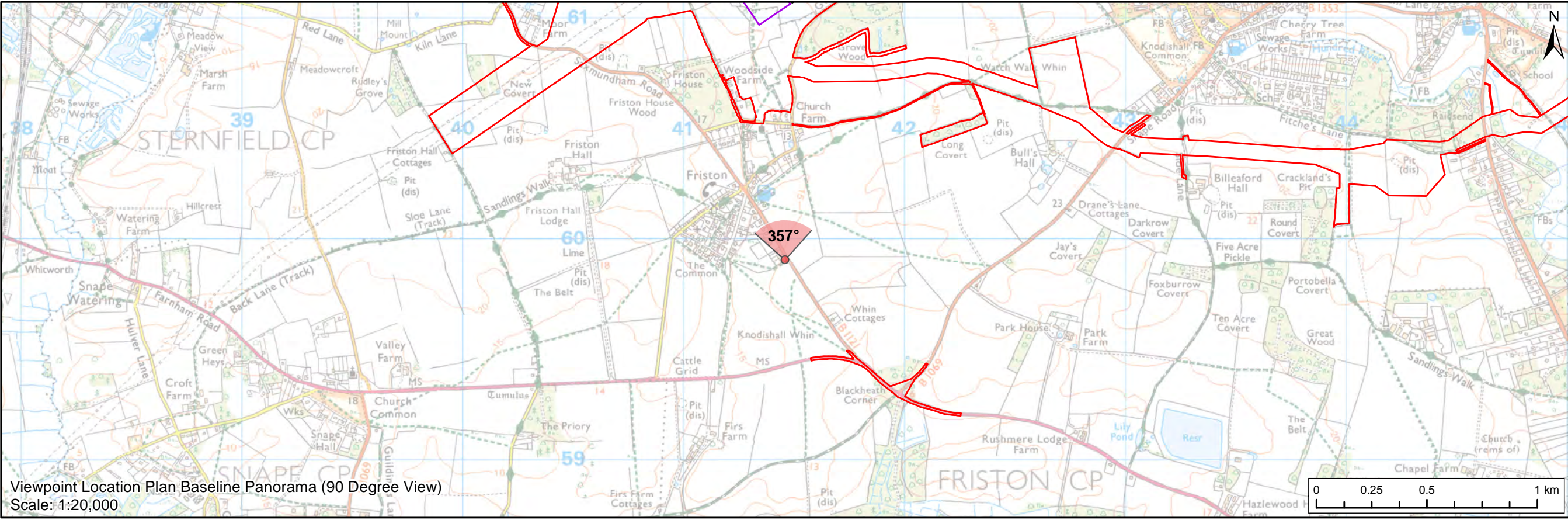
Date: 25<sup>th</sup> March 2021

Revision: Version 1

Author: ScottishPower Renewables **Applicable to**

**East Anglia ONE North**





Viewpoint Location Plan Baseline Panorama (90 Degree View)  
Scale: 1:20,000



Viewpoint Location Plan (53.5 Degree View)  
Scale: 1:5,000

**Legend**

- East Anglia ONE North and East Anglia TWO Onshore Development Area
- Western Substation (190m x 170m)
- Eastern Substation (190m x 170m)
- Indicative National Grid GIS Substation Location

**Viewpoint:**

- 90 Degree Field of View Viewpoint
- 53.5 Degree Field of View Viewpoint



Baseline Photograph (90 Degree Field of View)



				Prepared:	LA	Scale @ A3
1	25/03/2021	LA	First Issue (OPEN)	Checked:	SM	
Rev	Date	By	Comment	Approved:	LT	

Source: © Crown copyright and database rights 2020. Ordnance Survey 0100019072.  
This map has been produced to the latest known information at the time of issue, and has been produced for your information only.  
Please consult with the SPN Onshore GIS team to ensure the content is still current before using the information contained on this map.  
To the fullest extent permitted by law, we accept no responsibility or liability, whether in contract, tort (including negligence) or otherwise in respect of any errors or omissions in the information contained in the map and shall not be liable for any loss, damage or expense caused by such errors or omissions.

**East Anglia ONE North**

Viewpoint 9: B1121 Aldeburgh Road,  
south of Friston

**(Figure 29.21 - GIS Update)**

Rev	1	Coordinate System: BNG
Date	25/03/21	Datum: OSGB36
Figure	29.21a	





Baseline Photograph (53.5 Degree Field of View)

View flat at a comfortable arm's length

OS reference:	641458 E 259905 N	Horizontal field of view:	53.5° (planar projection)	Camera:	Canon EOS 5D Mark II
Eye level:	17 m AOD	Principal viewing distance:	812.5 mm	Lens:	50mm (Canon EF 50mm f/1.4)
Direction of view:	357°	Paper size:	841 x 297 mm (half A1)	Camera height:	1.5 m AGL
		Correct printed image size:	820 x 260 mm	Date and time:	22/02/2020, 11:13:33

Contains Ordnance Survey digital data © Crown copyright, All rights reserved 2020 Licence number 0100031673

Figure: 29.21a  
Viewpoint 9: B1121 Aldeburgh Road, south of Friston





Visual representation of 1st year of operational phase  
Photomontage of the proposed western substation and National Grid GIS substation


View flat at a comfortable arm's length

OS reference:	641458 E 259905 N	Horizontal field of view:	53.5° (planar projection)	Camera:	Canon EOS 5D Mark II
Eye level:	17 m AOD	Principal viewing distance:	812.5 mm	Lens:	50mm (Canon EF 50mm f/1.4)
Direction of view:	357°	Paper size:	841 x 297 mm (half A1)	Camera height:	1.5 m AGL
		Correct printed image size:	820 x 260 mm	Date and time:	22/02/2020, 11:13:33

Contains Ordnance Survey digital data © Crown copyright, All rights reserved 2020 Licence number 0100031673

Figure: 29.21b  
Viewpoint 9: B1121 Aldeburgh Road, south of Friston





Visual representation of 15th year of operational phase  
Photomontage of the proposed western substation and National Grid GIS substation


View flat at a comfortable arm's length

OS reference:	641458 E 259905 N	Horizontal field of view:	53.5° (planar projection)	Camera:	Canon EOS 5D Mark II
Eye level:	17 m AOD	Principal viewing distance:	812.5 mm	Lens:	50mm (Canon EF 50mm f/1.4)
Direction of view:	357°	Paper size:	841 x 297 mm (half A1)	Camera height:	1.5 m AGL
		Correct printed image size:	820 x 260 mm	Date and time:	22/02/2020, 11:13:33

Contains Ordnance Survey digital data © Crown copyright, All rights reserved 2020 Licence number 0100031673

Figure: 29.21c  
Viewpoint 9: B1121 Aldeburgh Road, south of Friston





Visual representation of 1st year of operational phase  
Photomontage of the proposed western substation, eastern substation and National Grid GIS substation


View flat at a comfortable arm's length

OS reference:	641458 E 259905 N	Horizontal field of view:	53.5° (planar projection)	Camera:	Canon EOS 5D Mark II
Eye level:	17 m AOD	Principal viewing distance:	812.5 mm	Lens:	50mm (Canon EF 50mm f/1.4)
Direction of view:	357°	Paper size:	841 x 297 mm (half A1)	Camera height:	1.5 m AGL
		Correct printed image size:	820 x 260 mm	Date and time:	22/02/2020, 11:13:33

Contains Ordnance Survey digital data © Crown copyright, All rights reserved 2020 Licence number 0100031673

Figure: 29.21d  
Viewpoint 9: B1121 Aldeburgh Road, south of Friston





Visual representation of 15th year of operational phase  
Photomontage of the proposed western substation, eastern substation and National Grid GIS substation

View flat at a comfortable arm's length

OS reference:	641458 E 259905 N	Horizontal field of view:	53.5° (planar projection)	Camera:	Canon EOS 5D Mark II
Eye level:	17 m AOD	Principal viewing distance:	812.5 mm	Lens:	50mm (Canon EF 50mm f/1.4)
Direction of view:	357°	Paper size:	841 x 297 mm (half A1)	Camera height:	1.5 m AGL
		Correct printed image size:	820 x 260 mm	Date and time:	22/02/2020, 11:13:33

Contains Ordnance Survey digital data © Crown copyright, All rights reserved 2020 Licence number 0100031673

Figure: 29.21e  
Viewpoint 9: B1121 Aldeburgh Road, south of Friston